



5. 4.
2025

BULLETIN 2

ŽACLÉŘ



GAPP
CZECH  TOUR



CZECHOTOUR



CZECHOTOUR



O-TOUR.CZ

Welcome to the mining area in the Trutnov region!

The Trutnov region is alive with orienteering this year and, in addition to the GAPP Czech O-Tour, there will be several races in 2025. We were captivated by the terrain of the Mining Museum Žacléř and we believe that you will simply enjoy these sprint races, including the indoor part of the second stage, which will take you through every nook and cranny inside the former mine.

Saturday, April 5 (Stage 1 sprint, Stage 2 sprint with indoor)

Arena of the race in the Mining Museum Žacléř - GPS: [50.6691N, 15.9270E](https://www.google.com/maps?q=50.6691N,15.9270E).

Time	Program
8:00-9:00 12:30-13:30	Event office open
8:00-9:00	Receipt of item to the O-bazaar
9:00-17:30	Sale and receipt of items in the O-bazaar
9:00-17:00	Kubík's Children's Kindergarten Adventure race (Barnabas School for gnomes) Sporticus Labyrinth, Cryptomania Puzzle Hunt, Avenier Archery and Testing of Str8 compasses at the O-RUN booth
9:30	Start of first competitors (Stage 1)
9:30-11:30	Free start of public classes (Stage 1)
12:45	Prize giving ceremony (Stage 1)
12:00-14:00	Tasting of the Canadian NAAK Energy Bar at the O-RUN shop
12:00-18:00	GAPP Photo Booth (break 14:30-15:30)
14:00	Start of the first competitors (Stage 2)
14:00-16:30	Free start of public categories (Stage 2)
17:30	Prize giving ceremony (Stage 2)

On Sunday, April 6, the middle distance of the East Bohemian Cup will take place, starting at 10:00. A guided tour of the mining museum will be possible on Sunday at 12:00 and 14:00 for the price of 100 CZK/person. The meeting point is at the entrance to the venue, in case of great interest the capacity may be limited (reservation in advance will not be possible).

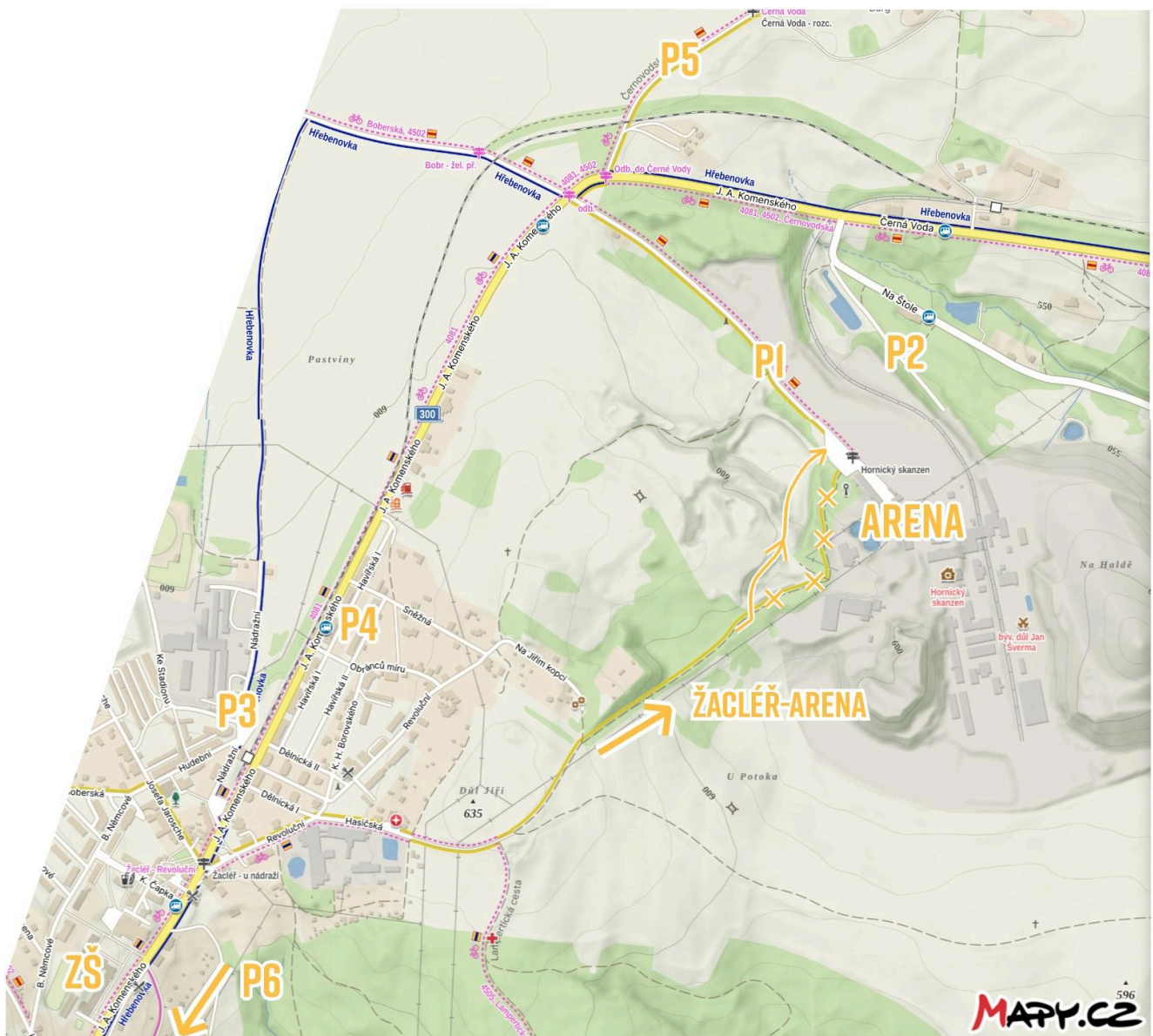
How do I get to Žacléř?

Access to the Mining Museum Žacléř (GPS: [50.6691N, 15.9270E](#)) possible from both directions (from Žacléř and Bernartice). Parking is for free.

The capacity of the parking lots is limited, come in a full car, follow the instructions of the organizers!

Parking areas are 100-2000 meters from the arena (unmarked, see the traffic map), when using the P6 car park (parking lot on the outskirts of Žacléř, GPS: [50.6512N, 15.9062E](#)) it is possible to drop off the car crew at the arena and we will take the driver by shuttle bus.

Parking for caravans and motorhomes is possible in the P3 car park (not organized).



Accommodation in sport hall

At the Žacléř Primary School only for pre-booked, parking is possible in the courtyard of the school, along the access roads and around the school, see [the map](#) (due to limited parking capacity at the arena, we recommend walking to the arena). The entrance to the gym is from the west side of the building.

The sport hall will be open on Friday from 18:00, closed on Saturday at 9:00 and reopened at 18:00, on Sunday it is necessary to leave the gym by 9:00.

Contact person: Lenka Stodůlková (+420 605 580 350)

In the arena

Control descriptions (are also on the map, for stage 1 (WRE) white color), SI card readout, preliminary results (also on the [oresults.eu](#)), toilets, washing, catering and accompanying program (photo booth, mining exhibition, labyrinth, kindergarten and more)! **Space for club tents is very limited!**

GAPP Photo Booth



Do you want to have a great photo? Take advantage of GAPP's free photo booth.

Kubík's Children's Corner



In the race arena for the necessary time when parents race.

Who will get the winning medals?



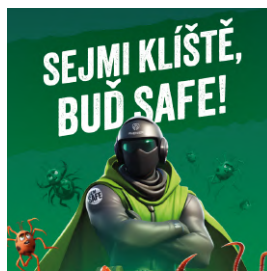
The prize giving ceremony will take place at 12:45 (Stage 1) and 17:30 (Stage 2). All participants (HDR, DH10F, DH10), TOP 3 (DH12, DH14A, DH14B, DH21E) and winners of other categories will be awarded.

Mini adventure race for the little ones




With accompaniment and start from the children's corner from 9:00 to 17:00. A short orienteering race with tasks from the gnome Barnabas awaits you, medals and a miner's certificate for everyone at the finish. Bring your SI card!

Archery and Avenier Counselling



Mock-ups of ticks will be placed on a special target and your task will be to hit as many of them as possible. A small win awaits you. In addition, there will also be an Avenier vaccination clinic counselling.

O-bazaar and Czech orienteering shop



You can offer your sports equipment or buy new ones. More information can be found on the [Czech O-Tour website](#). You can also shop in the [Czech orienteering shop](#).

Mining exposition

Right next to the arena, you can peek into the history of black coal mining in Žacléř - right into the engine room! You can enjoy the rest of the scenery during the stage.

Sporticus labyrinth

Will you get lost in the labyrinth? Throughout the day, several courses for children, elites and masters await you in the arena.

Cryptomania Encryption Game



It takes about 20-30 minutes and is ideal in a team of 3-5 people, but we will not prevent anyone from trying to deal with the pitfalls of the game alone. The only necessary equipment is 1 mobile phone with internet access. [Cipher games](#) will also be available for purchase.

Testing the best Str8 compasses



At the O-RUN stand for 80 CZK (Str8 EVO model) and 120 CZK (Str8 Eksakt / Kompakt / Original). However, the number will be limited, so don't hesitate to test the speed and stability of the Str8 compass. The rental fee will be deducted from the compass you may have purchased.

Catering

You can look forward to a café, organizers' cakes, pasta salad, halloumi salad, goulash soup, something from the grill and, of course, beer and limo.

Into the new season with new equipment

New shoes, compass or headlamp? You can buy at sports retailers O-RUN, Sporticus, Rituell and Lucifer. There will also be a Czech Orienteering Shop on site.

ŽACLĚŘ

- 1 - EVENT OFFICE, FINISH
- 2 - WC
- 3 - CATERING, CAFE
- 4 - SPORTICUS LABYRINT
- 5 - ENCRYPTION GAME CRYPTOMANIA
- 6 - PHOTO BOOTH GAPP
- 7 - SPORT SHOPS, PARTNERS
- 8 - O-BAZAAR, O-SHOP
- 9 - CHILDREN'S CORNER
MINI ADVENTURE RACE
- 10 - START E1+E2
- 11 - CLUB TENTS
- 12 - MINING EXPOSITION



Test Canadian energy bars from NAAK – an official partner of UTMB!®

Looking for fuel to support you on even the toughest runs? Come and taste NAAK, energy bars developed for endurance athletes and proven by elite runners around the world! 💪

- ◆ Long-lasting energy without unnecessary burden on digestion ◆ Balanced mix of proteins from cricket flour and plant sources ◆ Gentle to nature and your performance
- 📍 When and where? Between the first and second stage of the Czech O-Tour in Žacléř at the **O-RUN stand.**

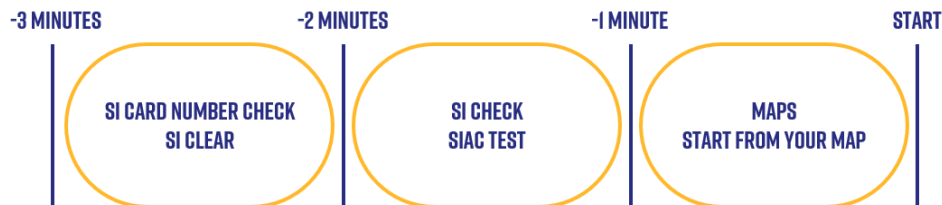


What awaits me on the course?

Start

Interval according to **the start list**, 00=9:30, in the arena (unmarked, see arena map)

Competitors start in the third corridor from their map. It is not allowed to study the map in advance or to take it to the starting line.



Finish

For both stages in the race arena

Map

Maps are not collected at the finish, adhere to fair play, do not show maps to competitors who have not started yet.

Extra maps ordered (for OPEN categories) will be issued at the start. It is necessary to pick up a wristband at the presentation in the arena, against which the map will be issued.

Special map symbols

- ▲ 115 "Prominent Terrain Object" – plateau
- 528 "Prominent line feature" – pipeline, raised hose
- 529 "Prominent line feature" – pipeline, raised hose
- 530 "Prominent man-made feature – o" – column, lamp
- × 531 "Prominent man-made feature – x" – machinery equipment, mining cart

Mandatory legs

Start – map start (marked with corridor), last control – finish (marked with corridor – start with ski roofs and then fences)

Ribbon courses (D10F, H10F, HDR)

Marked **with black and white** ribbons, shortening between controls is allowed. In the HDR category, there are 2 maps for each participant (for a competitor and an escort).

Punching and timekeeping system

SportIdent (non-contact punching up to a distance of 0.5 m). In case of a failure to mark the passage, punch with pliers on the map. Measuring time in whole seconds.

Refreshments at the finish

Water, IoniLyte ionic drink and Relax juice for all competitors (in cups)

First aid

At the finish of the race

Footwear restrictions

Shoes with metal spikes or dobbs are banned! (we recommend shoes for forest orienteering)

Clothing restrictions

Without restrictions, but we recommend full leg coverage.

Stage 1 (sprint): morning (WRE)

Start

Interval, according to [the start list](#), 00=9:30, in the arena (unmarked, see arena map)

Classes OPEN, T and HDR have a free start between 9:30–11:30 and punch the start control.

Map

1 : 4 000 (1 : 3 000 for classes DH35–DH80), e = 2,5 m, ISSprOM 2019-2 rev 6, size A4, March 2025, author Zdeněk Rajnošek, Zdeněk Janů, the map will be printed on a waterproof material

Loose control description size

D21E 17x5,5 cm, H21E 19x5,5 cm

Time limit

45 minutes

Terrain

Partially forest pad with different continuity. In places rocky, loose surface, precipitation, rugged terrain. Meadows, concrete areas, the interior of the mining museum. Absolute elevation of the area 40 m, paved areas approx. 30%.

Categories and courses

Estimated times of the winners 12-15 minutes, categories according to the table on the o-tour.cz

Restricted areas

All areas marked on the map with uncrossable symbols. In the terrain they will be marked with **red and white** tape from the leading directions.

The courses pass through the inner part of a building (drawn on the map as canopy). During the race, only those areas that are accessible according to the map shall be used. The doors will be secured with wedges. It is not allowed to open or close any doors or gates.

Warning

On one of the legs there is an option of route choice across the marked path from the last control to the finish. This is allowed and the path will be marked only by ski roofs on the ground to allow passing of runners.

Stage 2 (sprint with indoor part): afternoon

[More detailed specifics about the indoor part can be found in a separate document.](#) It applies to all categories, please also instruct children. For the HDR, DH10F, DH10-DH14 categories, the indoor part will be only symbolic.

Start

Interval, according to [the start list](#), 00=14:00 (unmarked, see arena map)

Classes OPEN, T and HDR have a free start between 14:00 and 16:30 and have a start control.

Map

Map printed on both sides!, A4 format, as of March 2025, authors Zdeněk Rajnošek, Zdeněk Janů, Dan Salaba (indoor), the map will be printed on a waterproof material

Side 1: 1 : 4 000 (1 : 3 000 for classes DH35–DH80), e = 2,5 m, ISSprOM 2019-2 rev 6

Side 2: 1 : 1 500 (for all categories), indoor map key - more detailed specifics can be found in a separate document

Warning

In the indoor part, visibility is reduced in some places. We recommend taking a headlamp to the race. It is not necessary for navigating in space, but it will be useful for easier map reading. Classes D21E, H18A, H21A, H21E have 30 controls, classes D21A, H21B and T have 29 controls – if you own an SI card with a capacity of 30, we do not recommend punching extra controls or one control multiple times, otherwise the SI card may not record the whole course. We recommend that you get a SI card with a higher capacity for the race. SIAC rental can be ordered at info@o-tour.cz

Time limit

75 minutes

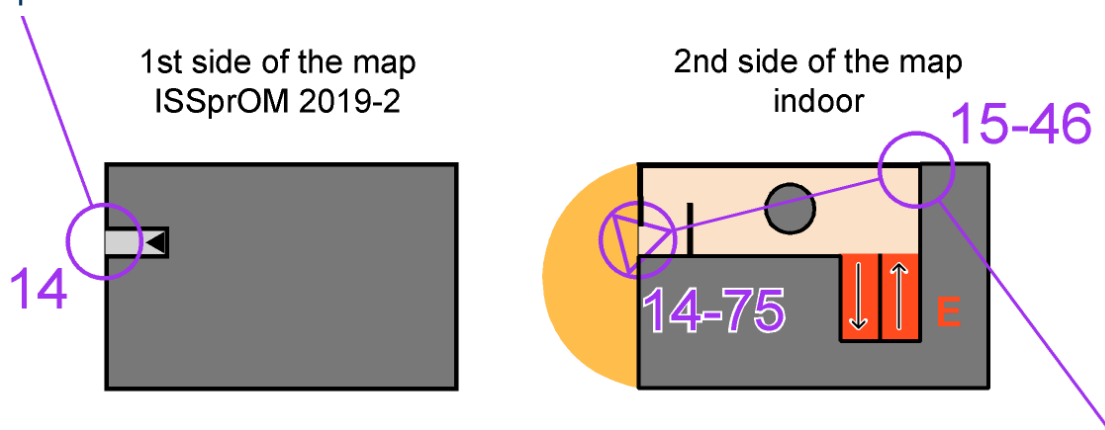
Terrain

Forest and open land with vegetation details, various continuity. The interior of the mining museum. Absolute elevation of the area 75 m, paved areas approx. 20%. In the indoor part, stairs, tracks, obstacles, equipment of the mining museum.

Principle of the race

Competitors start the first part of the race on the first side of the map. After about 10-15 they punch the last control, marked for example “14”, which is located near the entrance to the building. The entrance to the building is marked with a triangle (symbol 512.1 “Bridge or tunnel entrance”). Competitors turn the map and continue the race on the other side, where the course begins with the 715 symbol “Continuing point after map exchange” and the control number.

On the map of the indoor part, the controls will be marked for example “14-75”, where 14 is the control number and 75 is the control code. There will be no control descriptions on the 2nd side of the map.



Categories and courses

Estimated times of the winners 20-27 minutes, categories according to the table on the o-tour.cz

Restricted areas

All areas marked on the map with uncrossable symbols. In the terrain they will be marked with red and white tape from the leading directions.

Explanation of the indoor map specification and the passability of objects are defined in a separate document.

All courses pass through the inner part of the building in the second half of the race. During the race, only those areas that are accessible according to the map will be used. The door will be secured with wedges. It is not allowed to open or close any doors and gates. It is allowed to take a route choice outdoors during the indoor part (outside the interiors of the buildings) - the map will show the close vicinity of the entrances to the buildings.

Czech O-Tour fanshop

At Prague Zoo, we introduced a new jersey that came out of a public graphics competition. Our partner O-RUN has also prepared and produced the jersey for the Žacléř races. And it won't stop at the orienteering jersey. In the fan shop, which is provided by O-RUN, you will find official Czech O-Tour headbands, caps, neck warmers or even memory games.



Who prepared the races for you?

OOB TJ Lokomotiva Trutnov (LTU) and Czech Orienteering Federation



Series Manager:	Matěj Burda
Race director:	Jakub Kvášovský
Main referee:	Adam Hájek
IOF Event Adviser:	Jan Pícek (E1 only)
Course setters:	E1 - Vojtěch Kotyk, E2 - Dan Salaba
Administration:	Dominika Pachnerová
Marketing:	David Procházka

Contact

info@o-tour.cz

A few formalities at the end

The event is conducted according to the Czech Rules of Orienteering, except for H21E/D21E class (Stage 1 only), where the IOF rules apply.

Jury

Yannick Michiels (BEL), Michal Olejnik (POL), Daniel Wolf (CZE) for H21E/D21E (Stage 1 only)
Aleš Bernatík (SFM), Martin Křivda (CHC), Přemysl Novák (DKP) for the rest of categories and stage 2.

Protests

Stage 1 - WRE: Standard complaint and protest procedure is in charge for H21E/D21E, free of charge. Time limit for complaints is at 12:30.

For Stage 1 - rest of categories and for Stage 2: The deposit when filing a protest is CZK 400. Protests against the official results can be delivered to the e-mail rozhodci@o-tour.cz.

Scope of the event

We are preparing two separately ranked individual races, which will be included in the overall ranking of the GAPP Czech O-Tour 2025 series. The E1 is included in the national ranking (rank. coefficient 1.00), the veteran ranking and the WRE.

Notification

Everyone participates in the race at their own risk, the organizers do not assume any responsibility.

Sales or promotional activities are only possible with the consent of the race director.

Personal data protection

The Organiser, as a personal data controller, is entitled to process the personal data of the registered participant for the performance of his/her obligations as the organiser of the race, for the purpose of performing the contract concluded between the organiser and the participant upon acceptance of the application. For the purpose of fulfilling its obligations, the organizer will publish the participant's personal data in the valid ČSOS format, in the form of an application, start list and results in the [ORIS information system](#) and on the [o-tour.cz website](http://o-tour.cz).

Photography

During the event, news photographs will be taken to inform the public about the race, accounting for subsidies for the event, etc. in accordance with Section 89 of Act No. 89/2012 Coll., the Civil Code. Furthermore, photos can be taken here for the personal use of competitors (as a memory of the races, for the promotion of your orienteering club), especially from the announcement of results and the finish line. If you do not agree to be photographed, please notify the photographer explicitly.

Title partner



Main partners



Series partners



Institutional partners



Královéhradecký kraj



Course lengths

E1 (sprint): morning

category	length (km)	climb (m)	controls
HDR	1,4 / 2,0	16	10
D10F	1,4 / 2,0	16	9
H10F	1,4 / 2,0	16	9
D10	1,3	12	10
H10	1,3	12	10
D12	1,8	16	19
H12	1,9	18	17
D14A	2,0	18	16
H14A	2,1	20	18
D14B	1,8	16	19
H14B	1,9	18	17
D16A	2,2	38	19
H16A	2,2	54	19
D16B	2,0	18	18
H16B	2,1	20	18
D18A	2,0	53	17
H18A	2,4	55	22
D18B	1,9	30	18
H18B	2,1	35	17
D21E	2,5	58	22
H21E	2,9	65	25
D21A	2,1	55	19
H21A	2,5	58	23
D21B	1,9	32	17
H21B	2,2	38	19
D35A	2,0	53	17
H35A	2,3	57	20
D35B	2,0	33	17
H35B	2,2	35	16
D40	1,9	22	15
H40	2,2	52	20
D45A	1,9	38	17
H45A	2,2	54	17
D45B	1,8	18	15
H45B	2,0	35	19
D50	1,9	18	14
H50	1,9	22	15
D55	1,7	18	15
H55	1,9	22	15
D60	1,6	18	11
H60	1,9	18	14
D65	1,4	16	11
H65	1,7	18	15
D70	1,4	16	11
H70	1,6	18	11
D75	1,2	14	11
H75	1,3	16	12
D80	1,2	14	11
H80	1,3	16	12
OPEN-S	1,5	16	12
OPEN-M	2,1	22	18
OPEN-L	2,4	35	22
T	2,4	60	21

E2 (sprint with indoor): afternoon

category	length (km)	climb (m)*	controls
HDR	2,0 / 2,8	50	16
D10F	2,0 / 2,8	50	16
H10F	2,0 / 2,8	50	16
D10	2,0	45	16
H10	2,0	45	16
D12	2,3	62	20
H12	2,3	72	20
D14A	2,3	57	20
H14A	2,9	116	24
D14B	2,3	62	20
H14B	2,3	72	20
D16A	3,0	121	24
H16A	3,4	150	27
D16B	2,7	103	24
H16B	2,9	116	24
D18A	3,1	125	27
H18A	4,0	165	30
D18B	2,5	100	24
H18B	2,7	110	24
D21E	3,9	160	30
H21E	4,2	170	30
D21A	3,6	157	29
H21A	3,9	165	30
D21B	2,5	95	24
H21B	3,6	137	29
D35A	3,1	125	27
H35A	3,4	135	27
D35B	2,7	103	24
H35B	2,6	115	24
D40	2,6	88	23
H40	2,8	110	24
D45A	2,8	108	24
H45A	3,2	145	27
D45B	2,6	78	24
H45B	2,7	121	24
D50	2,5	83	23
H50	2,6	88	23
D55	2,4	83	23
H55	2,5	83	23
D60	2,3	73	22
H60	2,5	83	23
D65	2,1	73	22
H65	2,4	83	23
D70	2,1	73	22
H70	2,3	73	22
D75	2,1	63	22
H75	2,1	58	22
D80	2,1	63	22
H80	2,1	58	22
OPEN-S	2,5	83	23
OPEN-M	3,0	146	24
OPEN-L	3,4	150	27
T	3,5	122	29

* total climb for stage 2 is a sum of climb in the first part and number and height of floors in indoor part