



11.04.
2026

BULLETIN 2

TŘEBÍČ



GAPP CZECH O TOUR



CZECHOTOUR



CZECHOTOUR



O-TOUR.CZ

Welcome to Třebíč!



It has been almost a year since we drove from the Moravian Karst to Žacléř as part of preparatory meetings before the Czech O-Tour 2025. And during the almost 4-hour journey, we talked about the Czech O-Tour locations for next year. *"We are dealing with a new location for Venku.app in Třebíč, maybe it could be combined,"* thought controller of all stages Adam Hájek. It was clear that local forests will not grow back after the bark beetle calamity. So we would have to do sprints. Word got around and in the orienteering club OOB Třebíč we found a group of enthusiastic organizers who did not let themselves be discouraged even by two races in one day supplemented by the national championship in knock-out sprint.

And now, after a year of preparations, we will welcome the Czech O-Tour and the Czech Championship in KO Sprint in Třebíč with the participation of more than 1000 competitors, who will be able to enjoy orienteering in the UNESCO Jewish Quarter and the historic center.


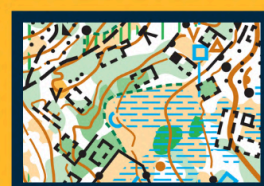
A busy day awaits you from dawn to sunset – the first stage before lunch, the KO sprint finals in the early afternoon and the second stage in the afternoon ending with the prize giving ceremony. Throughout the day, you can take advantage of the rich accompanying program – O-bazaar, GAPP photo booth (limited time only!), Sporticus labyrinth or an adventure race for children. And at the finish line, there will be a wall of mistakes, which everyone liked so much last time.

The last days are left until the start of the GAPP Czech O-Tour 2026 – so see you in Třebíč!



YOUR SUMMER VACATION – CZECHIA!

ORIENTEERING WORLD CUP GAPP CZECH O-TOUR



5–9 AUGUST 2026

VYŠŠÍ BROD

ČESKÝ KRUMLOV

4 WORLD CUP RACES

4 CZECH O-TOUR RACES

+ UNESCO SPRINT

ENTRIES UNTIL 30 JUNE



WCUP.CZ
O-TOUR.CZ

Saturday, April 11 (E1 sprint, E2 sprint)

Event Arena in Třebíč, location Hrádek – GPS: [49.2190N, 15.8790E](#)

Time	Program
8:30–9:30	Event Office (E1) O-bazaar (reception only)
9:00–10:00	Qualification of the KO sprint
9:30–18:30	O-bazaar (sell and reception) Kubík Children’s corner + Adventure race Sporticus labyrinth Kooperativa special glasses
10:00	Start of the first competitors (E1)
10:00–12:00	Free start of public categories (E1)
10:00–15:00	GAPP photo booth
12:30–13:15	Semifinals of the knock-out sprint
13:00–14:00	Event Office (E2)
14:00–14:25	Finals of the knock-out sprint
14:35	Prize giving ceremony of the Czech Championship in knock-out sprint
14:45	Start of the first competitors (E2)
16:30–18:00	Free start of public categories (E2)
18:30	Prize giving (E1 + E2) Raffle

On Sunday, April 12, the Vysočina League race – [Regional Sprint Championship will take place from the same arena](#) starting at 10:30.

How do I get to Třebíč?

Arrival is possible on the main roads outside [the competition area marked in the map portal](#) (driving through 9. května street is allowed).

Parking on the pitch at the Třebíč Youth Home (GPS: [49.2228N, 15.8706E](#)) free of charge until the capacity is filled (distance 1100 m, marked with green and white ribbons). Furthermore, in normal parking areas (unorganized) outside the competition area – we recommend in the area of M. Majerová Street within walking distance of up to 1500 m to the arena.

Take advantage of carpooling, the offer of free seats or the demand for seats in the car can be found [here](#).

Accommodation

For pre-booked in the youth home (on beds) or on the ground in the classes of the Třebíč College and Secondary School (GPS: [49.2228N](#), [15.8671E](#)). Toilets and bathrooms in the halls. Parking in front of the main building of the College and Secondary School in Žižkova Street.

Upon arrival, please check in at the main entrance (A). On Friday, accommodation is possible from 17:00, on Saturday from 18:00. **To speed up check-in, we ask all guests to fill in the necessary details in this [form](#).** An overview of room occupancy in this [table](#) (the registration numbers under which the accommodation was booked in ORIS are listed).

Catering

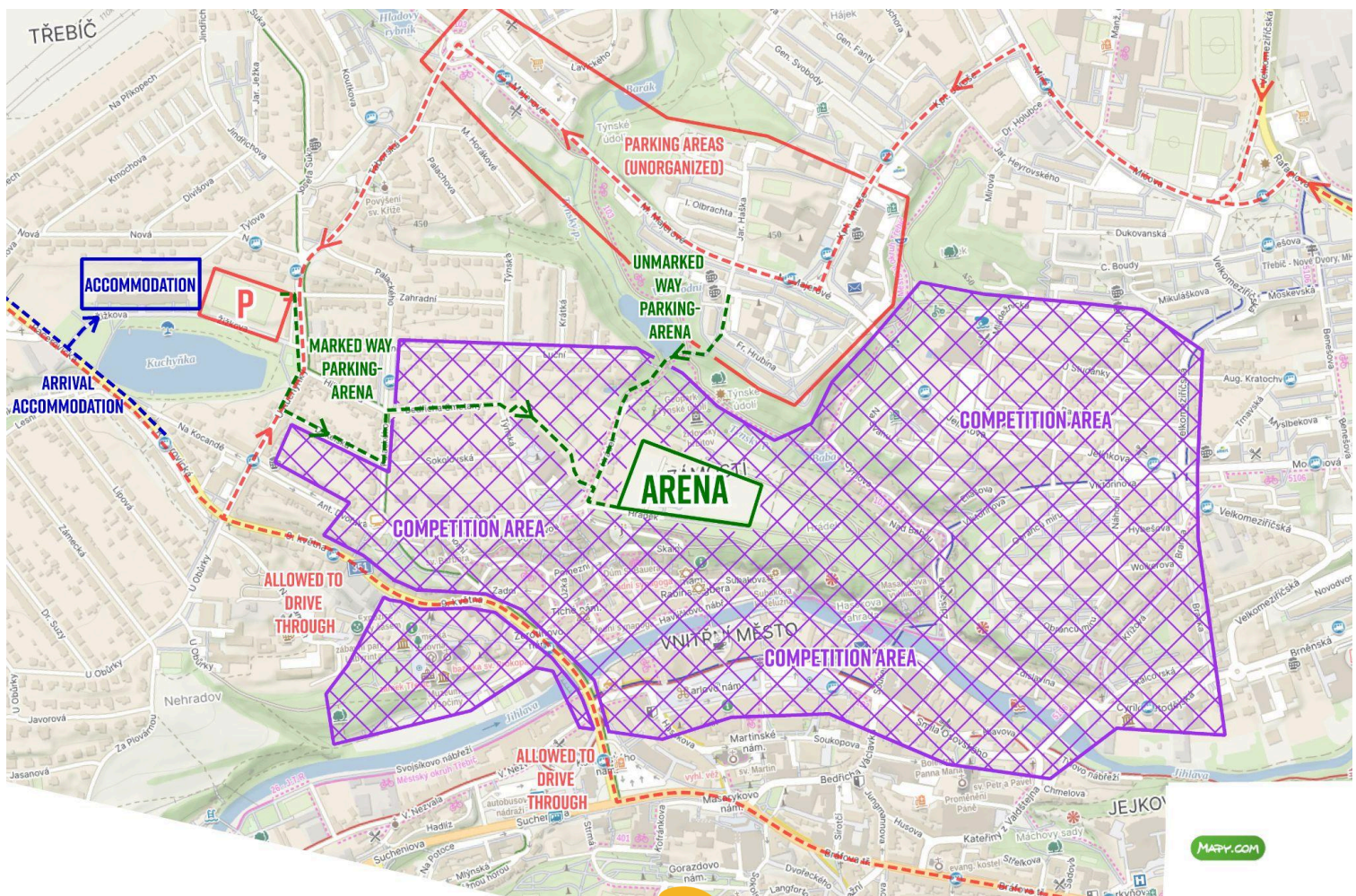
For those who have ordered in the form of an additional service in ORIS

- Friday dinner from 19:00 to 20:30
- Saturday breakfast from 6:30 to 8:30

Due to the small number of orders, Saturday dinner and Sunday breakfast are canceled, the fees paid will be refunded.

Late entries

Late entries are only accepted for the HDR, OPEN-S/M/L, and T categories, subject to availability of maps. On-site changes (e.g., category, start time) are subject to a fee of 100 CZK.



What awaits me in the arena?

Control descriptions* (also printed on the map), event office, SI-read out, preliminary results (also on results.eu or in the [O-Tour app](#)), toilets, catering and accompanying program!

*Categories D21KO and H21KO have descriptions in the 2nd start corridor and on the map.



GAPP Photo Booth

Do you want to have a great photo? On Sunday, use the GAPP photo booth directly in the arena from 10:00 to 15:00.

Kubík Children's corner

In the arena, for the necessary time when the parents are competing. There will be a mini-race.

Adventure race for the little ones

With accompaniment and start from the Children's Corner. A short orienteering with a medal for everyone at the finish line. Bring your SI card with you!

Orienteering shopping

New orienteering shoes, compass or jersey? You can buy it at O-RUN, CRAFT, Sporticus or in the Czech Orienteering Shop.

Wall of errors

At the finish line, you'll find a large map of the race area and show off **where you got lost** or where you really liked it. Play fair and don't look at the map before the race.

Sporticus labyrinth

The orienteering labyrinth cannot be missed! Children can do it, but adults also sweat a lot.

O-bazaar

You can offer your sports equipment or buy new ones. You can also bring unused keychains. More information can be found on the [Czech O-Tour web](#).

Kooperativa special glasses

Try out special glasses simulating the influence of alcohol at the Kooperativa stand.

Prize giving ceremony

It will take place for both stages **at 18:30** in the arena of the race. The following will be awarded:

- ★ all participants HDR, DH10F, DH10,
- ★ 3 best DH12, DH14A, DH14B,
- ★ winners of other categories.

Raffle

Along with the prize giving, a draw will take place from all participants. Three winners can look forward to a package of Los Křupos.

Catering

We are preparing local **coffee**, **lemonades**, soups and **main dishes** - goulash, risotto, pasta salad, fried cheese and more. Don't forget to bring your own cup, box and cutlery.

General information about the stages

Start

The way to the start is marked with blue and white ribbons. Competitors start in the third corridor from their map. It is not allowed to study the map in advance or to take it to the starting line.



Map

Maps are not collected at the finish, adhere to fair play, do not show maps to competitors who have not yet started. The map for E2 will be partially revealed as part of the stream and GPS of the Czech Championship KO sprint.

Special map markers

- ✘ 419 Prominent vegetation feature - uprooting, lying trunk
- 530 Prominent man-made feature - ring - play element, pole, concrete flower pot, sign
- ✘ 531 Prominent man-made feature - x - play element, fitness machine, bench, info board

Mandatory legs

Start - map start (marked with a corridor), the last control - finish (marked with a corridor)

Categories and courses

Estimated times and categories according to the table on [the website o-tour.cz](http://the-website-o-tour.cz).

Restricted Areas

During the race, it is forbidden to enter the areas defined as prohibited by the Czech Orienteering rules. The crossability is determined by the map, i.e. the access restriction is valid even if the object looks like it could be crossable.

Flower beds, hedges, grassy areas, etc. can be marked as uncrossable. Selected areas will be marked with redwhite tape and guarded by the organizers.

However, the main responsibility always remains with the competitor and violating them will be a reason for disqualification. If a competitor accidentally runs into a prohibited area and returns the same way, he will not be disqualified. If a competitor runs through a prohibited area and does not return, he will be disqualified.

There may also be a yellowblack marking tape placed by the organizer in the area, which can generally be used to highlight dangerous places where there is a risk of injury.

Traffic

The race takes place in full city traffic. Traffic will not be influenced by the organizers.

Footwear restrictions

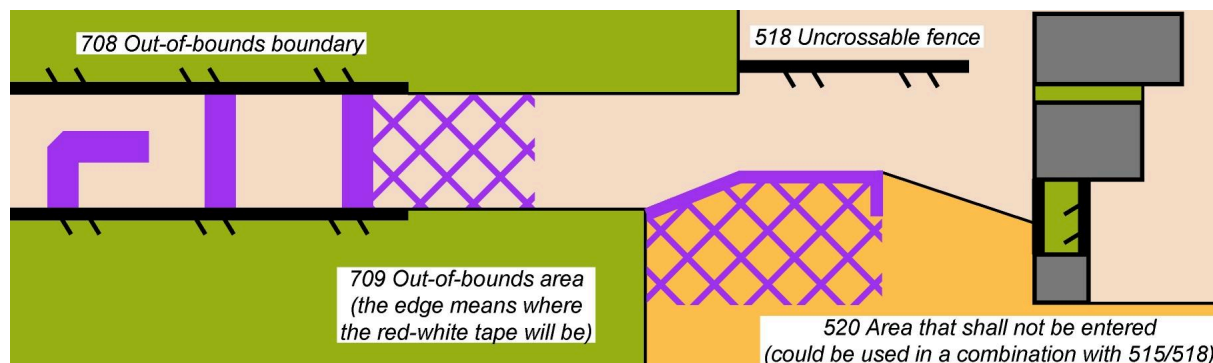
Shoes with metal dobbs are forbidden!

First aid

At the finish of the race

Artificial obstacles

Artificial obstacles are used in the race, they can be marked on the map in the following ways. A specific drawing is chosen to maintain the best possible legibility of the map:



Ribbon courses (D10F, H10F, HDR)

Marked **with black and white** ribbons, shortening between controls is allowed. In the HDR category, there are 2 maps for each participant (1 for a competitor and 1 for an escort).

Punching system, timekeeping and controls

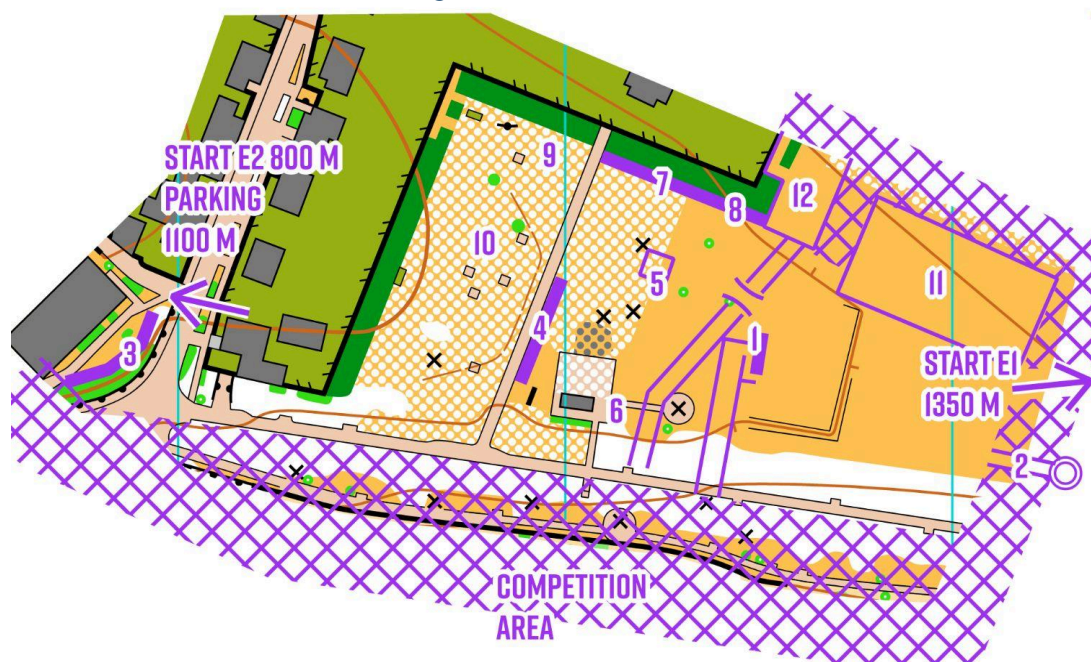
SportIdent (contactless punching up to a distance of 0.5 m). In case of a failure to mark the passage, punch with pliers on the map. Time keeping in whole seconds.

Classic control stands as well as wooden or metal stands can be used. Some controls can be secured against theft with a lock, the wire passing through the SI unit hole does not limit contact punching.

Previous maps: [Třebíč \(2005\)](#), [Třebíč - Záměstí \(2011\)](#) [pdf in better quality], [TTK \(2011\)](#), [Týnské údolí \(2008\)](#)

Refreshments at the finish line

Water and juice Relax for all competitors (in cups). We will be happy if you use your own cup or bottle, the finish line is right in the race arena.



TŘEBÍČ

- 1 - EVENT OFFICE, IT, FINISH E2, FINISH KNOCK-OUT SPRINT FINALS
- 2 - FINISH E1
- 3 - WC
- 4 - CATERING, CAFE
- 5 - SPORTICUS LABYRINTH
- 6 - PHOTO BOOTH GAPP
- 7 - SPORT SHOPS, PARTNERS
- 8 - O-BAZAAR
- 9 - CHILDREN'S CORNER
MINI ADVENTURE RACE
- 10 - RELAX ZONE
- 11 - CLUB TENTS
- 12 - QUARANTINE AND START
KNOCK-OUT SPRINT FINALS

E1 (sprint): morning

Start

Interval start according to [the start list](#), 00=10:00

1350 m (bluewhite ribbons)

900 m before the start, you walk through the quarantine area of the Czech Championship in the KO sprint. It will not be possible to pass through this place earlier than at the time of the last start in Czech Championship KO sprint (9:35). Toilets will be available here.

Classes HDR, DH10F, OPEN-S/M/L, and T start from 10:00 to 12:00 and punch the start control.

Finish

In the arena (SE part)

Map

1 : 4 000 (1 : 3 000 for DH35-DH85), e = 2,5 m, ISSprOM 2019-2 rev 6, as of March 2026, authors Martin Štoudek and Josef Sabol, the map will be printed on paper with increased resistance to water and abrasion (blueback), A4 format

Time limit

40 minutes, the finish closes after the time limit of the last competitor in the start list.

Terrain

A mix of housing estates and old buildings, narrow streets, stairs, bridges, closed areas, forest park.

Surface: asphalt, stone pavement, grassy surfaces (flat and slope), forest park. The type and quality of the surface often changes. In part flat, in part hilly with an absolute elevation of 40 m.

E2 (sprint): afternoon

Start

Interval start according to [the start list](#), 00=14:45

800 m (bluewhite ribbons)

Classes HDR, DH10F, OPEN-S/M/L, and T start from 16:30 to 18:30 and punch the start control.

(The reason is a better distribution of the starting field in order to reduce the number of competitors in the racing area. This will ensure higher safety of the competitors.)

Finish

In the arena

Map

1 : 4 000 (1 : 3 000 for DH35-DH85), e = 2,5 m, ISSprOM 2019-2 rev 6, as of March 2026, author Martin Štoudek, the map will be printed on paper with increased resistance to water and abrasion (blueback), A4 format

Categories D21KO, H21KO and H21E will have a double-sided map. At the start, the map will be prepared with the first part of the course up. The map flip takes place at the control, where on the first part of the course ends with this control, on the other side it continues with the symbol *715 Continuing point after map exchange.*

Time limit

40 minutes, the finish closes after the time limit of the last competitor in the start list.

Terrain

Old urban development, narrow streets, stairs, closed areas, passages, park. Surface: mostly stone pavement, asphalt, broken asphalt, maintained grassy surfaces, paths. The type and quality of the surface often changes. Mostly hilly terrain with an absolute elevation gain of 40 m.

Warning

Corners of narrow streets and passages through houses were selected, which the competitor could easily overlook, and where theoretically there is also a risk of running in the opposite direction, and where competitors could collide. Orange-white cones are placed on these corners at a distance of max. 0.5 m from the corner of the building / fence to highlight them. We ask competitors to run with increased caution when turning around such a corner. This will contribute to a safer race for you and others.

Get to know UNESCO Třebíč

Třebíč is inscribed on the UNESCO list with the unique Jewish quarter, the Basilica of St. Prokop and the Jewish cemetery. These monuments form the coexistence of cultures. We recommend visiting on Saturday after the race or on Sunday.



Cheer and watch the Czech Championship in the KO sprint

From 12:30, the fights of the Czech Championship in the KO sprint start in Třebíč. Cheer on the best Czech orienteering athletes right in the arena and watch the live stream on [YouTube](#).



Whatsapp Group


Important info from the Czech O-Tour right on your mobile.



The World Cup and the summer Czech O-Tour are coming

There are less than 4 months left until the World Cup and the GAPP Czech O-Tour in South Bohemia in Vyšší Brod. While entries are open until July 8, the capacity of accommodation is filling up quickly. Do not hesitate and enjoy the top Czech terrains alongside the best orienteering in the world.

- ★ [Entries Vyšší Brod](#)
- ★ [Entries UNESCO Český Krumlov](#)



Orienteering without waste

During the races, we will sort **plastics** and **mixed waste**. Don't forget to bring your own cup, box and cutlery.

Beginners won't get lost with the help of O-RUN

At the O-RUN stand, subtitled "How to know Orienteering", experienced pros will make sure your orienteering gear is functional and stylish. They will also explain to all newcomers how races work and what are the best ways to use a map and compass.



Who prepared the races for you?

Orienteering Club Třebíč (TTR) and Czech Orienteering Federation

Series manager: Matěj Burda
Race director: Radek Cícha
Controller : E1 – Přemysl Novák,
E2 – Adam Hájek
Course setters: E1 – Roman Věžník, E2 – Daniel Wolf
Administration: Dominika Pachnerová
Marketing: David Procházka



Contact

info@o-tour.cz



A few formalities at the end

The race takes place according to the Czech Orienteering Rules.

Jury

Vojtěch Blažek, Pavel Ptáček jr., Lenka Míková

Protests

The deposit when filing a protest is CZK 400. Protests against the official results can be delivered to the e-mail rozhodci@o-tour.cz.

Scope of the event

We are preparing two separately rated individual races, which will be included in the overall ranking of the GAPP Czech O-Tour 2026 series, in the national sprint ranking (rank. coefficient 1.00 and 1.04 - only categories D21KO and H21KO in E2) and the veteran ranking.

Notification

Everyone participates in the race at his/her own risk, the organizers do not assume any responsibility.

Sales or promotional activities are only possible with the consent of the race director.

Personal data protection

The Organiser, as a personal data controller, is entitled to process the personal data of the registered participant for the performance of his/her obligations as the organiser of the race, for the purpose of performing the contract concluded between the organiser and the participant upon acceptance of the entry. For the purpose of fulfilling its obligations, the organizer will publish the participant's personal data in the valid ČSOS format, in the form of an entry list, start list and results in the [ORIS information system](#) and on the [o-tour.cz website](http://o-tour.cz).

Photography

During the event, news photographs will be taken to inform the public about the race, accounting for subsidies for the event, etc. in accordance with Section 89 of Act No. 89/2012 Coll., the Civil Code. Furthermore, photos can be taken here for the personal use of competitors (as a memory of the races, for the promotion of your orienteering club), especially from the prize giving and the finish line. If you do not agree to be photographed, please notify the photographer explicitly.

Titular Partner



Main partners



Series partners



Institutional partners



Czech O-Tour 2026 - Třebíč

Course details

stage 1 (sprint): morning

category	length (km)	climb (m)	controls
HDR	1,2 / 1,5	40	10
D10F	1,2 / 1,5	40	11
H10F	1,2 / 1,5	40	11
D10	1,5	45	12
H10	1,5	45	12
D12	1,7	50	14
H12	1,8	55	13
D14A	1,8	45	13
H14A	2,1	70	13
D14B	1,7	50	14
H14B	1,8	55	13
D16A	2,0	55	13
H16A	2,3	55	14
D16B	1,8	55	13
H16B	1,7	55	13
D18A	2,0	60	14
H18A	2,4	60	16
D18B	1,8	50	12
H18B	1,9	55	12
D21E	2,2	65	15
H21E	2,5	65	18
D21A	2,2	65	12
H21A	2,2	60	14
D21B	1,6	45	11
H21B	1,8	45	13
D35A	2,0	60	12
H35A	2,1	65	14
D35B	1,7	45	13
H35B	1,9	45	14
D40	2,0	45	13
H40	2,2	70	13
D45A	1,9	45	11
H45A	2,2	65	13
D45B	1,4	45	11
H45B	1,9	45	13
D50	1,5	45	13
H50	2,0	45	14
D55	1,5	45	13
H55	1,9	45	15
D60	1,4	40	12
H60	1,9	50	13
D65	1,4	40	13
H65	1,5	45	13
D70	1,4	40	13
H70	1,4	40	12
D75	1,3	40	13
H75	1,4	40	11
D80	1,3	40	13
H80	1,4	40	11
D85	1,3	40	13
H85	1,4	40	11
OPEN-S	1,3	45	15
OPEN-M	1,8	55	14
OPEN-L	2,1	60	13
T	2,6	55	17

stage 2 (sprint): afternoon

category	length (km)	climb (m)	controls
HDR	1,1 / 1,4	40	8
D10F	1,1 / 1,4	40	9
H10F	1,1 / 1,4	40	9
D10	1,2	35	11
H10	1,2	35	11
D12	1,4	45	13
H12	1,6	45	15
D14A	2,1	50	14
H14A	2,4	55	20
D14B	1,4	45	13
H14B	1,6	45	15
D16A	2,0	45	16
H16A	2,4	55	18
D16B	1,9	60	13
H16B	2,3	55	14
D18A	2,2	45	17
H18A	2,9	65	15
D18B	2,1	60	11
H18B	2,4	55	14
D21KO	2,4	60	18
H21KO	2,9	60	23
D21E	2,6	70	15
H21E	3,2	80	18
D21A	2,4	60	17
H21A	2,5	70	15
D21B	2,1	55	12
H21B	2,2	60	13
D35A	2,3	55	17
H35A	2,5	60	14
D35B	1,7	55	12
H35B	2,2	60	14
D40	2,1	55	16
H40	2,5	60	17
D45A	2,0	60	13
H45A	2,3	55	19
D45B	1,7	55	12
H45B	2,1	60	13
D50	1,8	55	13
H50	2,1	45	16
D55	1,7	55	14
H55	2,0	45	15
D60	1,6	45	12
H60	1,8	45	15
D65	1,4	40	11
H65	1,7	55	14
D70	1,4	40	11
H70	1,6	45	12
D75	1,1	40	9
H75	1,3	45	13
D80	1,1	40	9
H80	1,3	45	13
D85	1,1	40	9
H85	1,3	45	13
OPEN-S	1,5	40	15
OPEN-M	1,7	40	14
OPEN-L	2,4	50	14
T	2,7	55	18